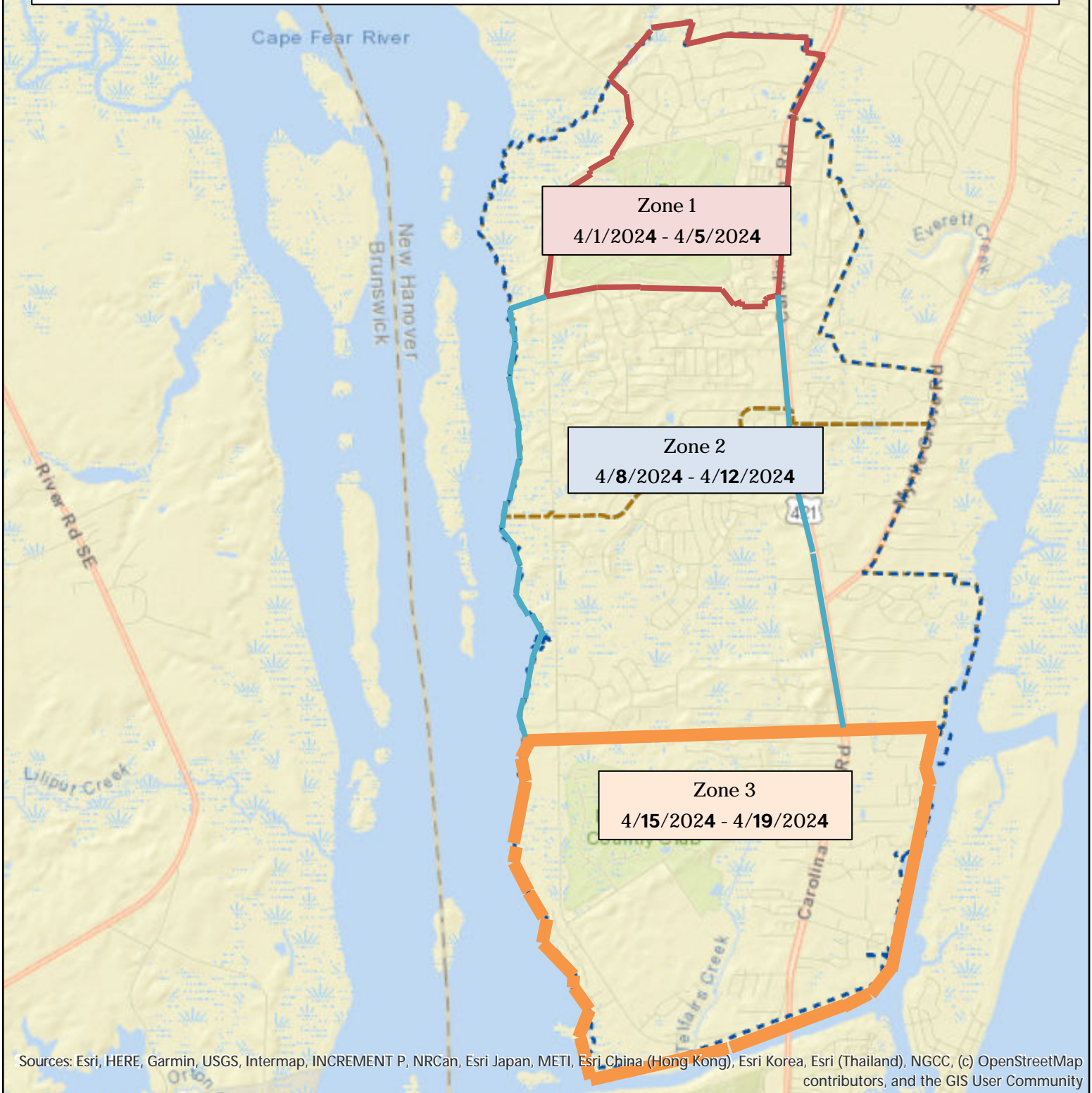


2024 Cape Master Main Flushing Plan

Updated as of 3/25/2024

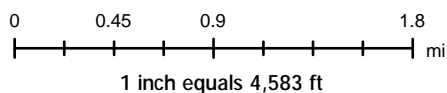
Water main flushing is done to remove sediments from water distribution systems. During this activity, water is forced through underground water mains at high speed and flushed out of hydrants and blow-offs.

The zones and dates below are the periods when system flushing may impact a group of subdivision within the Cape Master Water System. The system is interconnected and flushing in one subdivision may impact other subdivisions in that group.



Sources: Esri, HERE, Garmin, USGS, Intermap, INCREMENT P, NRCan, Esri Japan, METI, Esri China (Hong Kong), Esri Korea, Esri (Thailand), NGCC, (c) OpenStreetMap contributors, and the GIS User Community

Printed: Aug 05, 2020



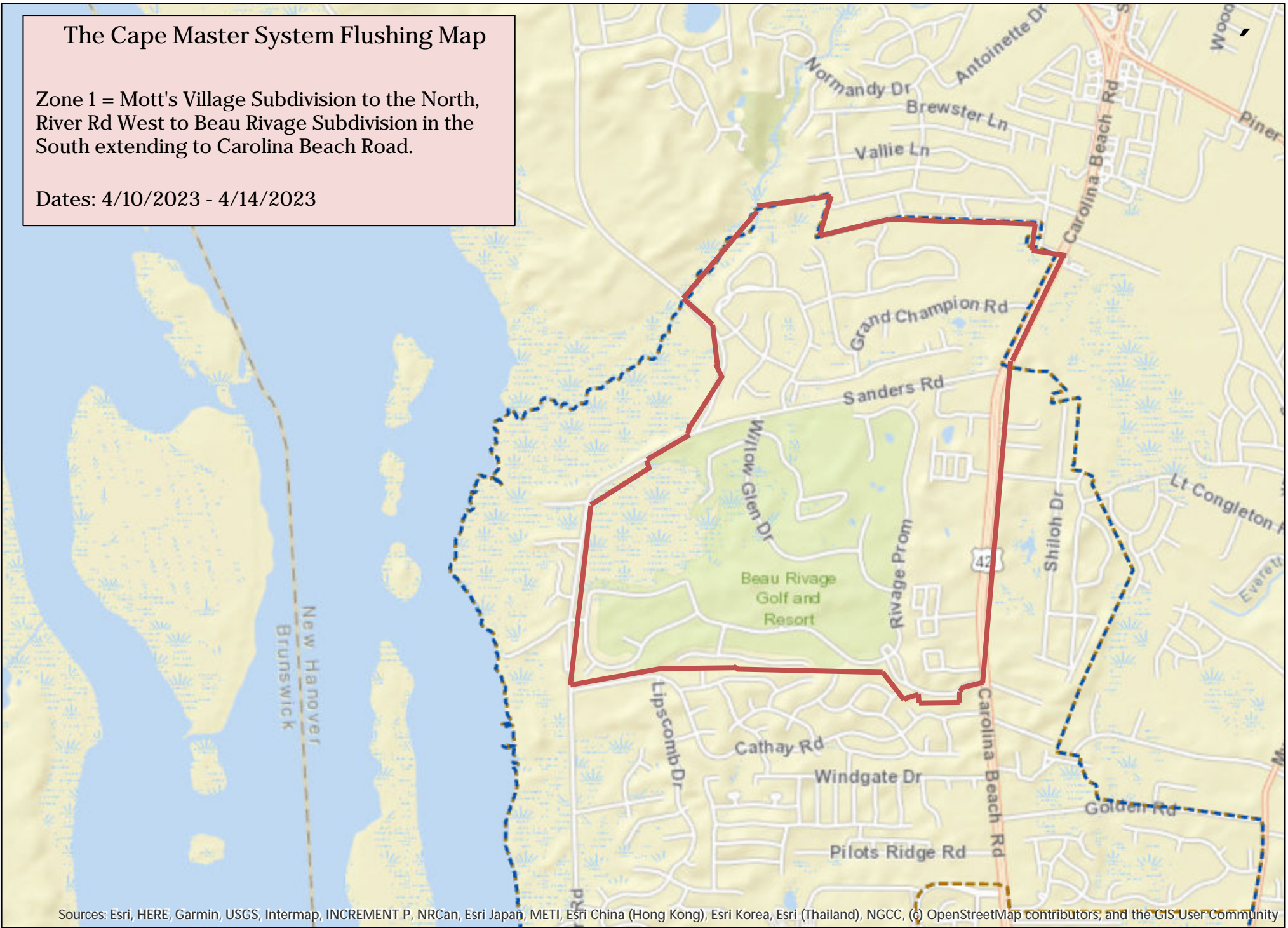
These maps should be used as a reference to the general location of water/waste water system information as interpreted from documents submitted to the Engineering department. Refer to specific engineering plans for more detailed information.

Report corrections to AquaGIS mailbox
aquagis@aquamerica.com

The Cape Master System Flushing Map

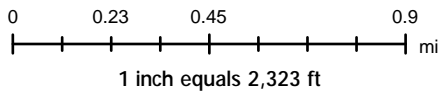
Zone 1 = Mott's Village Subdivision to the North, River Rd West to Beau Rivage Subdivision in the South extending to Carolina Beach Road.

Dates: 4/10/2023 - 4/14/2023



Sources: Esri, HERE, Garmin, USGS, Intermap, INCREMENT P, NRCan, Esri Japan, METI, Esri China (Hong Kong), Esri Korea, Esri (Thailand), NGCC, (c) OpenStreetMap contributors, and the GIS User Community

Printed: Aug 05, 2020



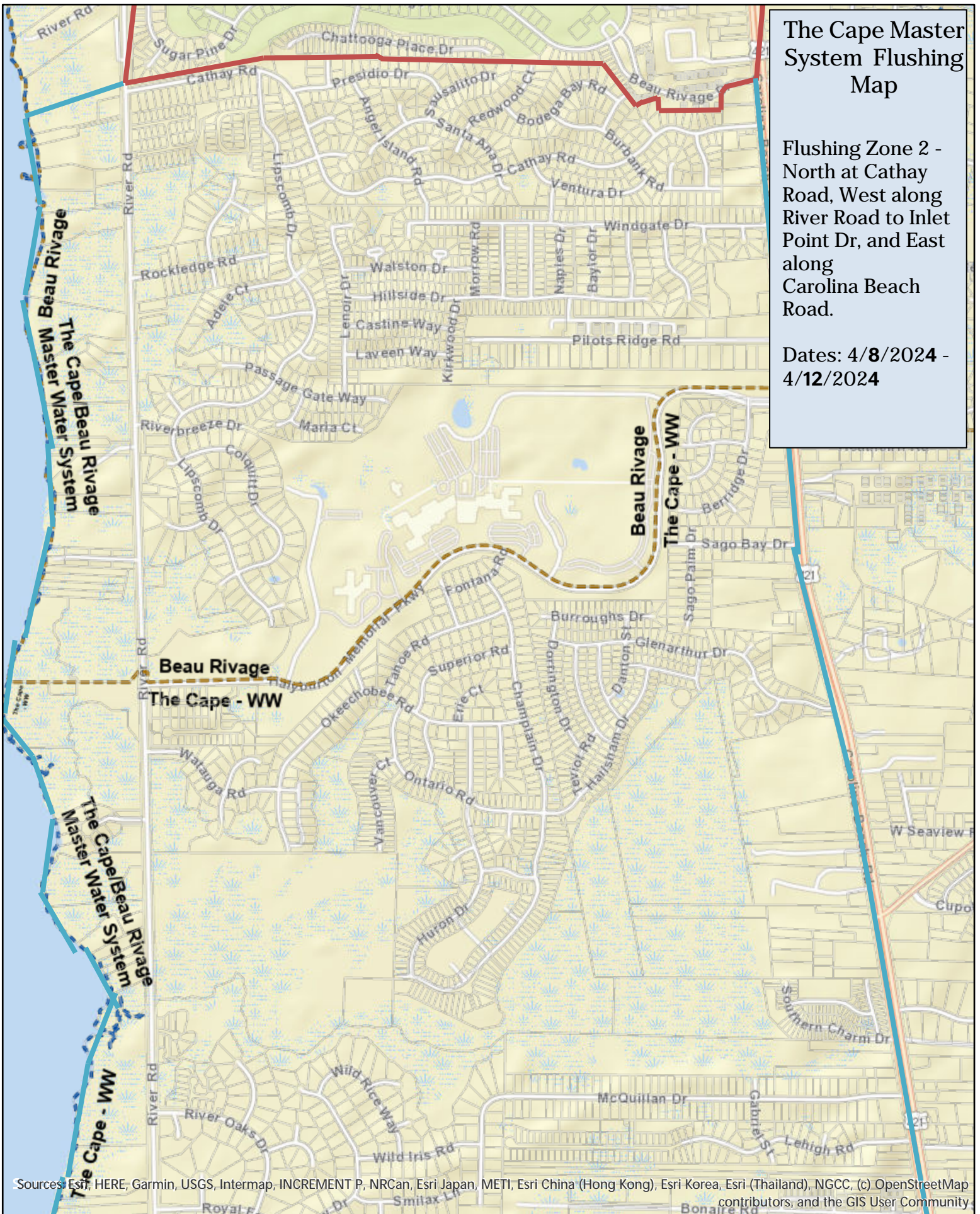
These maps should be used as a reference to the general location of water/waste water system information as interpreted from documents submitted to the Engineering department. Refer to specific engineering plans for more detailed information.

Report corrections to AquaGIS mailbox aquagis@aquamerica.com Second

The Cape Master System Flushing Map

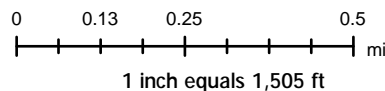
Flushing Zone 2 - North at Cathay Road, West along River Road to Inlet Point Dr, and East along Carolina Beach Road.

Dates: 4/8/2024 - 4/12/2024



Sources: Esri, HERE, Garmin, USGS, Intermap, INCREMENT P, NRCan, Esri Japan, METI, Esri China (Hong Kong), Esri Korea, Esri (Thailand), NGCC, (c) OpenStreetMap contributors, and the GIS User Community

Printed: Aug 05, 2020



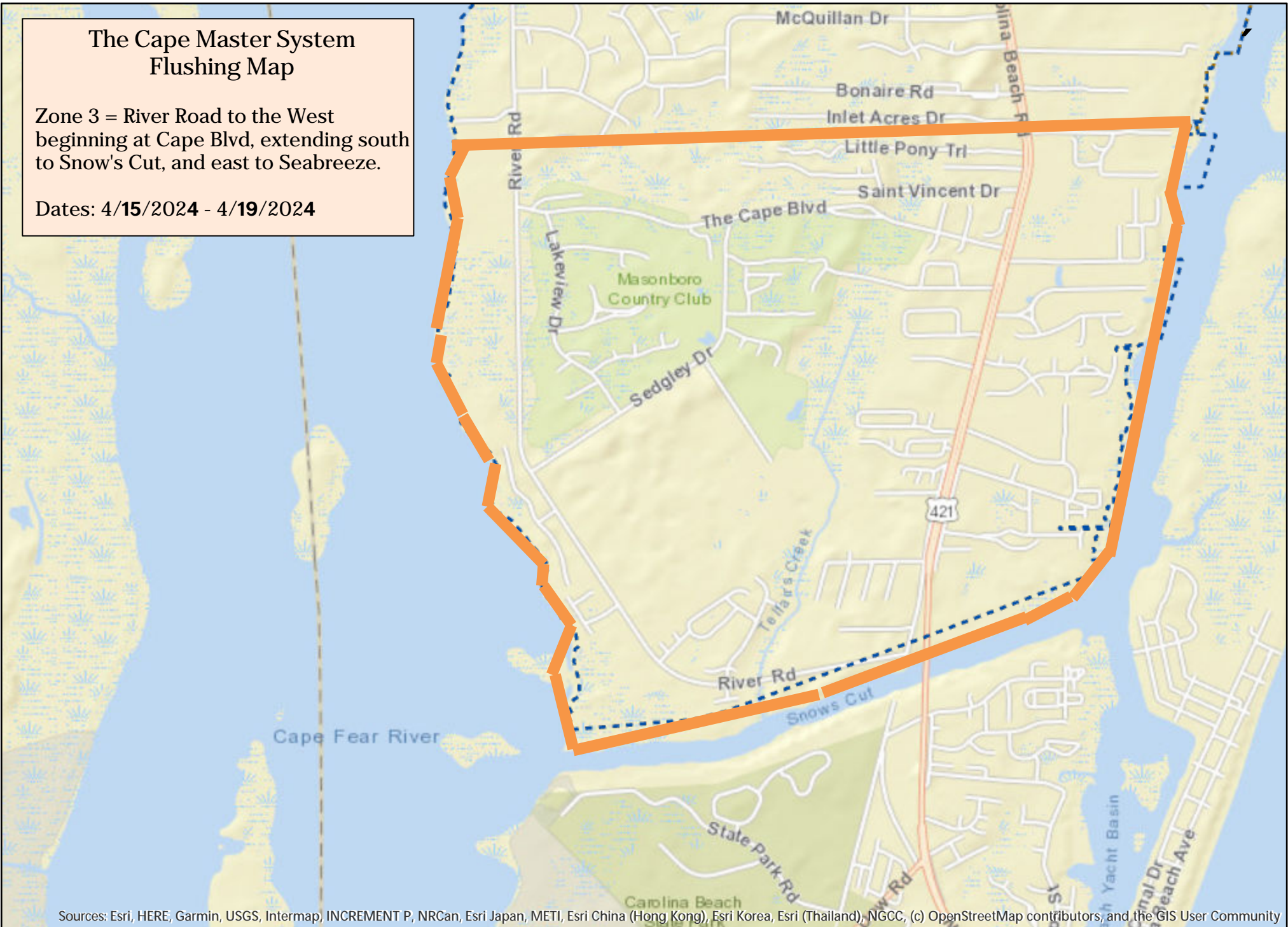
These maps should be used as a reference to the general location of water/waste water system information as interpreted from documents submitted to the Engineering department. Refer to specific engineering plans for more detailed information.

Report corrections to AquaGIS mailbox aquagis@aquamerica.com

The Cape Master System Flushing Map

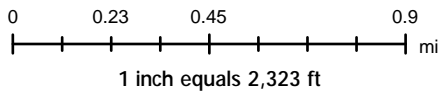
Zone 3 = River Road to the West
beginning at Cape Blvd, extending south
to Snow's Cut, and east to Seabreeze.

Dates: 4/15/2024 - 4/19/2024



Sources: Esri, HERE, Garmin, USGS, Intermap, INCREMENT P, NRCan, Esri Japan, METI, Esri China (Hong Kong), Esri Korea, Esri (Thailand), NGCC, (c) OpenStreetMap contributors, and the GIS User Community

Printed: Aug 05, 2020



These maps should be used as a reference to the general location of water/waste water system information as interpreted from documents submitted to the Engineering department. Refer to specific engineering plans for more detailed information.

Report corrections to AquaGIS mailbox
aquagis@aquamerica.com